

**AERODROME OBSTACLE
CHART - ICAO**

TYPE **A** (OPERATING LIMITATIONS)

DIMENSIONS AND ELEVATIONS IN METRES

**MAHILIOU, BELARUS
MAHILIOU
RWY 13/31**

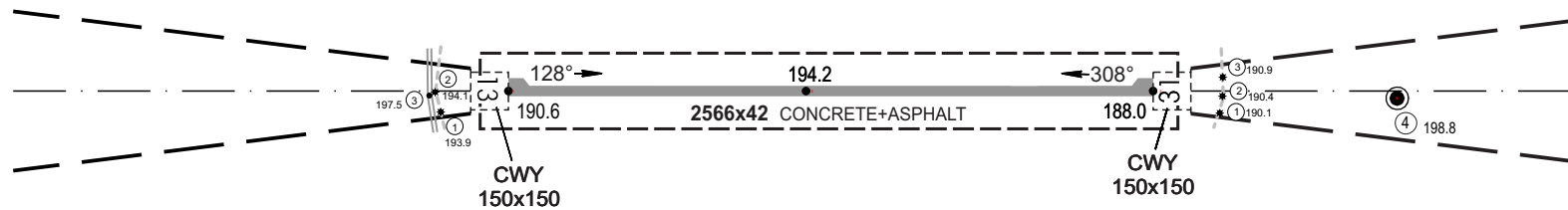
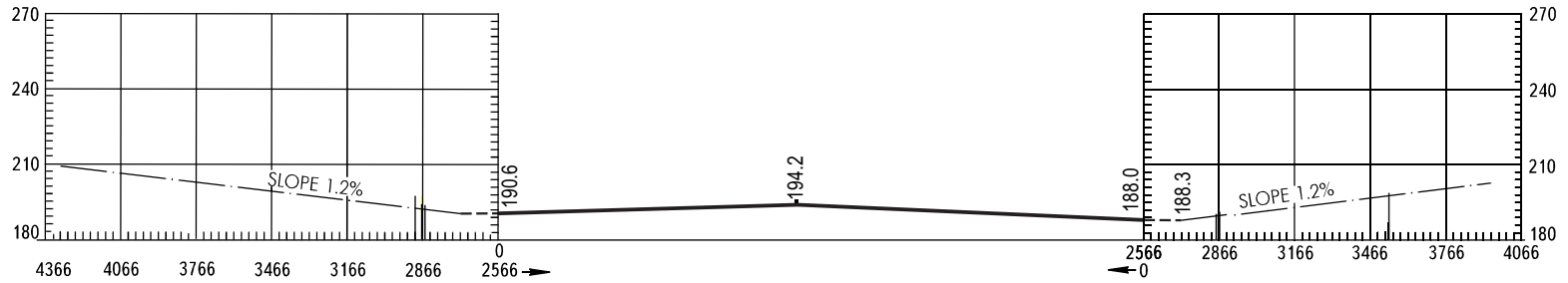
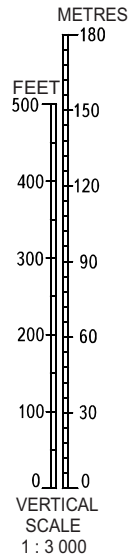
MAGNETIC VARIATION 9°E

DECLARED DISTANCES

RWY 13		RWY 31	
2566	TAKE-OFF RUN AVAILABLE	2566	
2716	TAKE-OFF DISTANCE AVAILABLE	2716	
2566	ACCELERATE STOP DISTANCE AVAILABLE	2566	
2566	LANDING DISTANCE AVAILABLE	2566	

REDUCED DECLARED DISTANCES FROM TWY A

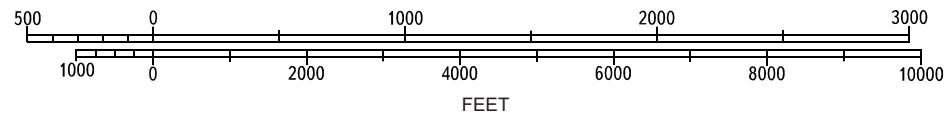
RWY 13		RWY 31	
1361	TAKE-OFF RUN AVAILABLE	1205	
1511	TAKE-OFF DISTANCE AVAILABLE	1355	
1361	ACCELERATE STOP DISTANCE AVAILABLE	1205	



LEGEND

IDENTIFICATION NUMBER	①
POLE, TOWER, SPIRE, ANTENNA ETC	●
FENCE	- - - -
ROAD	==

HORIZONTAL SCALE 1 : 30 000
METRES



CHANGE: Magnetic VAR.

THIS PAGE INTENTIONALLY LEFT BLANK